

# Kawartha Lakes and Haliburton Data Consortium

Community Data Program

Tuesday, October 24, 2023

# Agenda

- Welcome and Introductions
- CDP Updates
  - Leads Update
  - New tables/data added
  - Training and capacity building
- Presentations
  - Haliburton County Community Safety and Well-Being Plan Surveys and Updates – Sue Tiffin
  - City of Kawartha Lakes Provincial Housing Target Updates (moved to next meeting)
- Group Discussion
  - Sub-municipal Geographies
  - Community-Based Research Projects
- Next Meeting

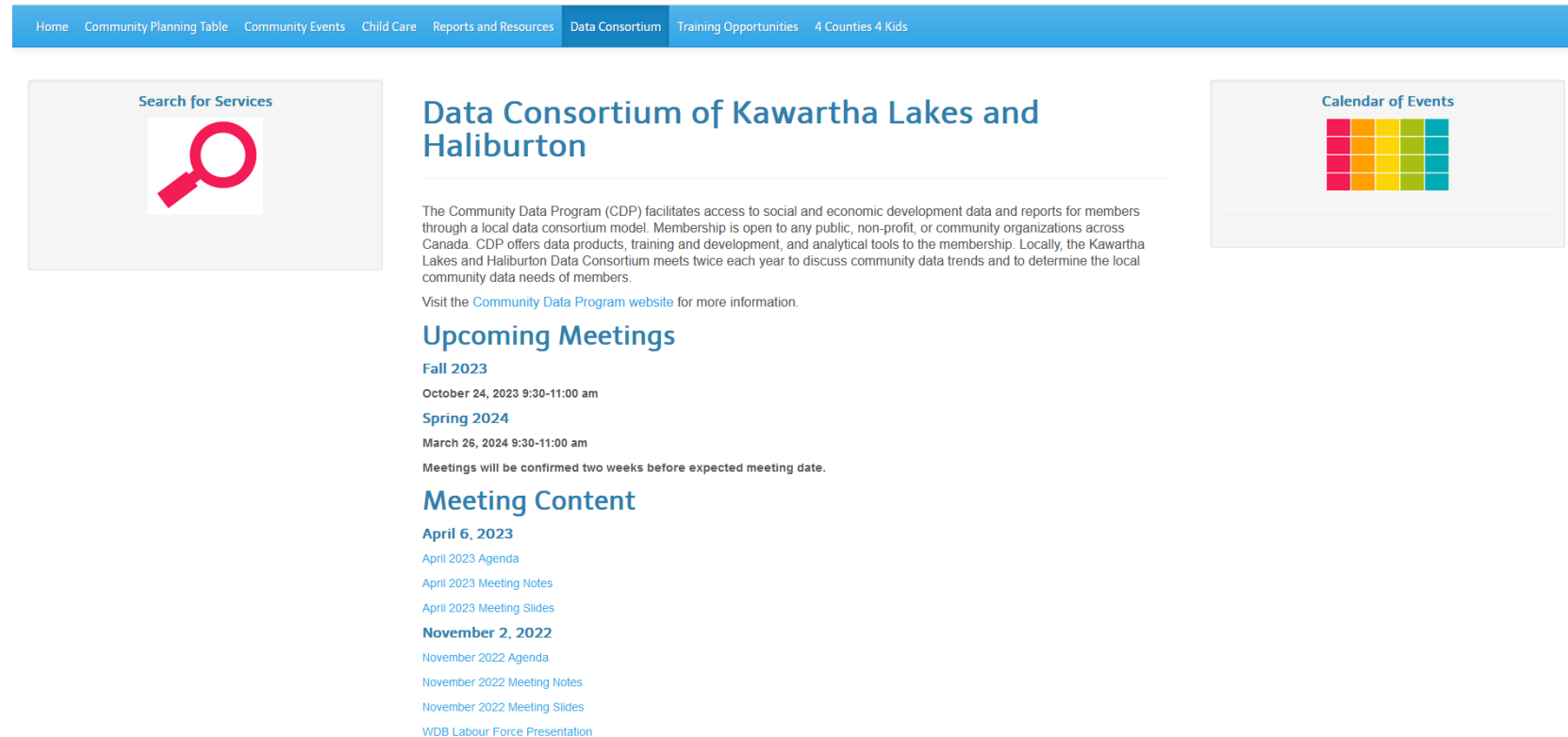
# Welcome and Introductions

- Name
- Title
- Organization
- Current data projects/interests



# Meeting Content

- Access past agendas, minutes, presentations
- Share Data Reports



Home Community Planning Table Community Events Child Care Reports and Resources **Data Consortium** Training Opportunities 4 Counties 4 Kids

**Search for Services**

**Calendar of Events**

## Data Consortium of Kawartha Lakes and Haliburton

The Community Data Program (CDP) facilitates access to social and economic development data and reports for members through a local data consortium model. Membership is open to any public, non-profit, or community organizations across Canada. CDP offers data products, training and development, and analytical tools to the membership. Locally, the Kawartha Lakes and Haliburton Data Consortium meets twice each year to discuss community data trends and to determine the local community data needs of members.

Visit the [Community Data Program website](#) for more information.

### Upcoming Meetings

**Fall 2023**  
October 24, 2023 9:30-11:00 am

**Spring 2024**  
March 26, 2024 9:30-11:00 am

Meetings will be confirmed two weeks before expected meeting date.

### Meeting Content

**April 6, 2023**  
[April 2023 Agenda](#)  
[April 2023 Meeting Notes](#)  
[April 2023 Meeting Slides](#)

**November 2, 2022**  
[November 2022 Agenda](#)  
[November 2022 Meeting Notes](#)  
[November 2022 Meeting Slides](#)  
[WDB Labour Force Presentation](#)

[Data Consortium Community Website](#)

# CDP Leads Update

Fall Leads' Meeting October 5<sup>th</sup> – [Meeting notes, presentation and recording](#)

## Data Acquisition Progress

- More tables to arrive late 2023 and early 2024
- Following up with Stats Canada about the General Social Survey as a data source for incidents of discrimination to increase sample size for usable data at lower levels of geography
- Request with IRCC for temporary residents at CD or CSD level

## Dashboards

- Update housing dashboard with most recent CMHC data and 2021 Census
- Considering creating a dashboard related to inflation

## Status of Partnerships

[Rural Workforce Development project](#)

# CDP Leads Update



## Program Analytics

31

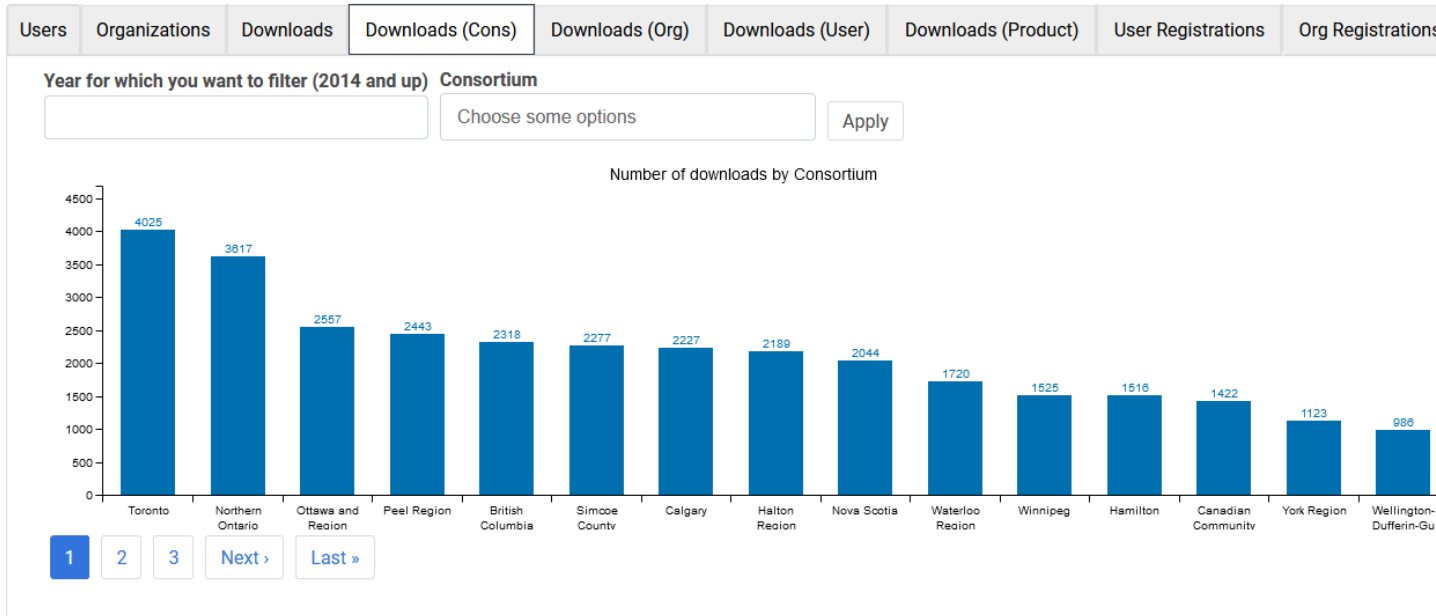
Consortia

430

Organisations

1,768

Users



What are limitations to accessing the data through CDP?



# New Tables/Data

## Data Purchase and Access Working Group Meeting Update

- Exhausted data acquisition budget for 2023
- In Production:
  - Core Housing Need table – expected in October
  - Target group profile of the Francophone population
  - Target group profile of the population living in dwellings in need of major repair
- Ordering Soon:
  - Immigration, Refugees, and Citizenship Canada Temporary Residents data

# New Tables/Data

## Setting Priorities

- Activity Limitations Table 1: Age (18), Sex (3), Activity limitation frequency (7) and Activity limitation type (9), for the Population in Private Households
- population by structural type of dwelling? at custom geos
- Selected Language, Labour Force, Education, Income and Mobility Status Characteristics (73), Admission Category and Applicant Type (13), Period of Immigration (15) and Sex (3)
- Selected household and housing characteristics (28), Admission category and applicant type (13), Period of immigration (16) and Sex (3) for the Population in Private Households
- Shelter cost groups (18), Household type (9), Age groups of primary household maintainer (9), Housing tenure including presence of mortgage and subsidized housing (7)



# New Tables/Data

100 new tables/data posted to the CDP website since April 2023, including:

[Target group profile of population with activity limitations, Census, 2021](#)

[Target group profile of the population in households spending 30%+ and 50%+ of income on shelter costs, Census, 2021](#)

[Target group profile of the population by age groups, Census, 2021 \(custom geos\)](#)

[Postal Code Conversion File Plus \(PCCF+\) Version 8A, December 2022](#)

[T1FF – Income of Families \(17 tables\)](#)

[T1FF – Income of Individuals \(16 tables\)](#)

[T1FF – Income of Senior \(5 tables\)](#)

# Activity Limitations

The question on activities of daily living in the 2021 Census of Population asked the following:

Does this person have any:

1. difficulty seeing (even when wearing glasses or contact lenses)?
2. difficulty hearing (even when using a hearing aid)?
3. difficulty walking, using stairs, using their hands or fingers or doing other physical activities?
4. difficulty learning, remembering or concentrating?
5. emotional, psychological or mental health conditions (e.g., anxiety, depression, bipolar disorder, substance abuse, anorexia, etc.)?
6. other health problem or long-term condition that has lasted or **is expected to last for six months or more**? Exclude: any health problems previously reported in questions 18 a) to 18 e) above.

# Training and Capacity Building

## CDP Webinars <https://communitydata.ca/resources/webinars>

- Orientation to the Community Data Program, the Catalogue and More – **Wednesday, October 25 1:30-3:00 pm**
- Using the Canadian Community Health Survey (CCHS) Public Use Microdata File (PUMF) – **Tuesday, November 21 1:00-3:00 pm**

## Ask a Community Data Expert

- Contact CDP for support working with their data products  
[information@communitydata.ca](mailto:information@communitydata.ca)

Ideas for webinar topics? Forward to Rachel and will share with CDP

# Training and Capacity Building

## Statistics Canada Webinars

- [Canada's Labour Market: An Overview of Key Developments](#)—  
**Tuesday, November 7th 1:00-2:00 pm**
- [Exploring Statistics Canada Data with the Beyond 20/20 Browser](#)—  
**Thursday, November 9th 1:00-2:00 pm**
- How to Use Census Data (2 day workshop)  
[November 7 & November 8, 9:00 am to 1:00 pm](#)  
[November 28 & November 29, 9:00 am to 1:00 pm](#)

## **Haliburton County Community Safety and Well-Being Plan Surveys and Updates –** Sue Tiffin, CSWB Plan Coordinator

# Group Discussion

## Sub-municipal geographies

1. What level of sub-municipal geography is most preferred within your organization/department?
  - Wards (CKL)
  - 8 Human Services Neighbourhoods (CKL and Haliburton)
  - Aggregate Dissemination Areas (ADA)
  - Other
2. How does your organization/department assign data to the appropriate geography?
  - Street Address
  - Postal Code
  - Only receive data from Ministry/Province/Municipality
  - Other

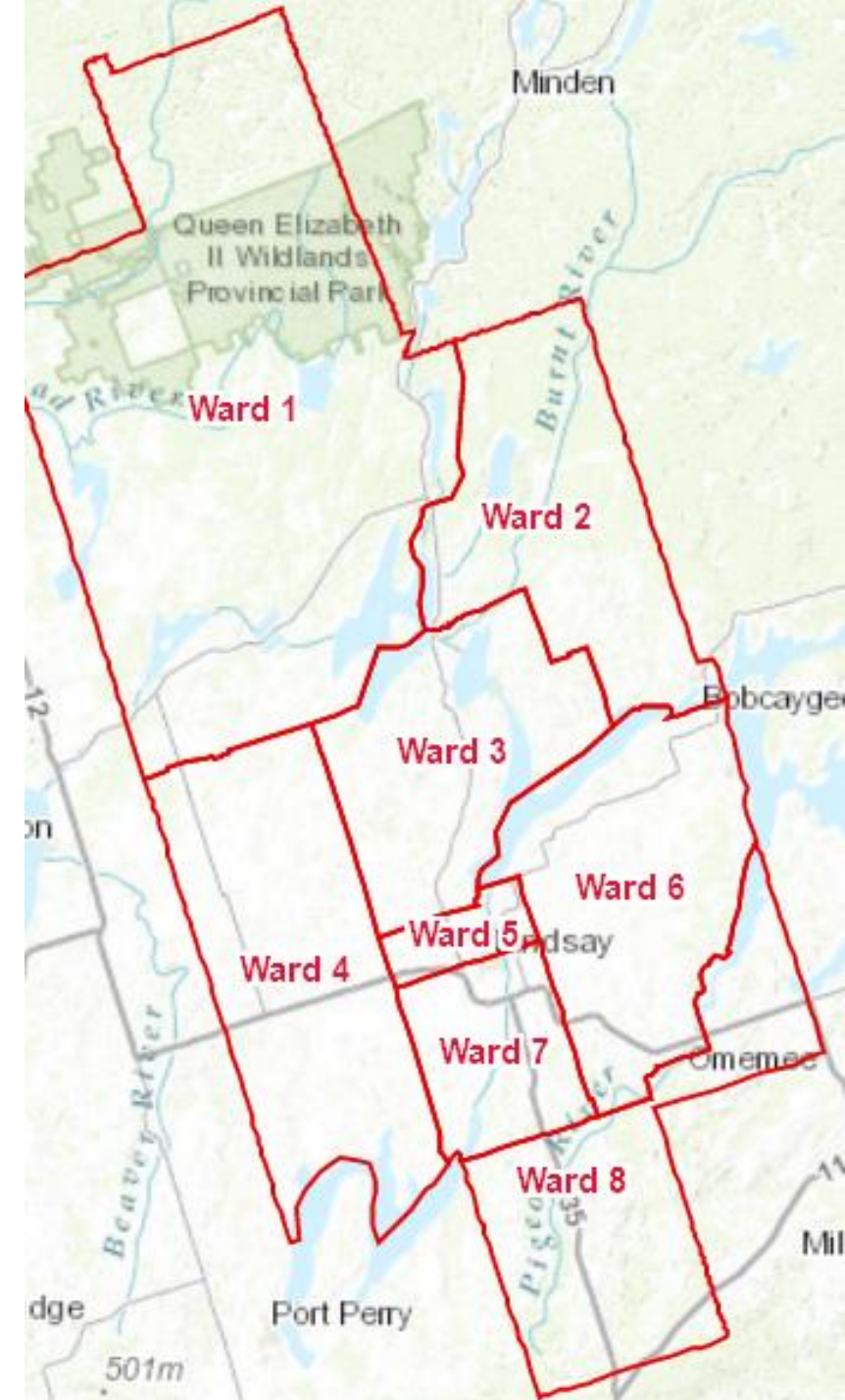


# Group Discussion

## CKL Wards – last updated in 2018

### Considerations:

- balance population between wards, (variance not to exceed 20%) based on census population data
- non-resident population
- variations in population densities
- established settlement patterns and existing communities
- physical features as natural boundaries or
- effective representation for all electors



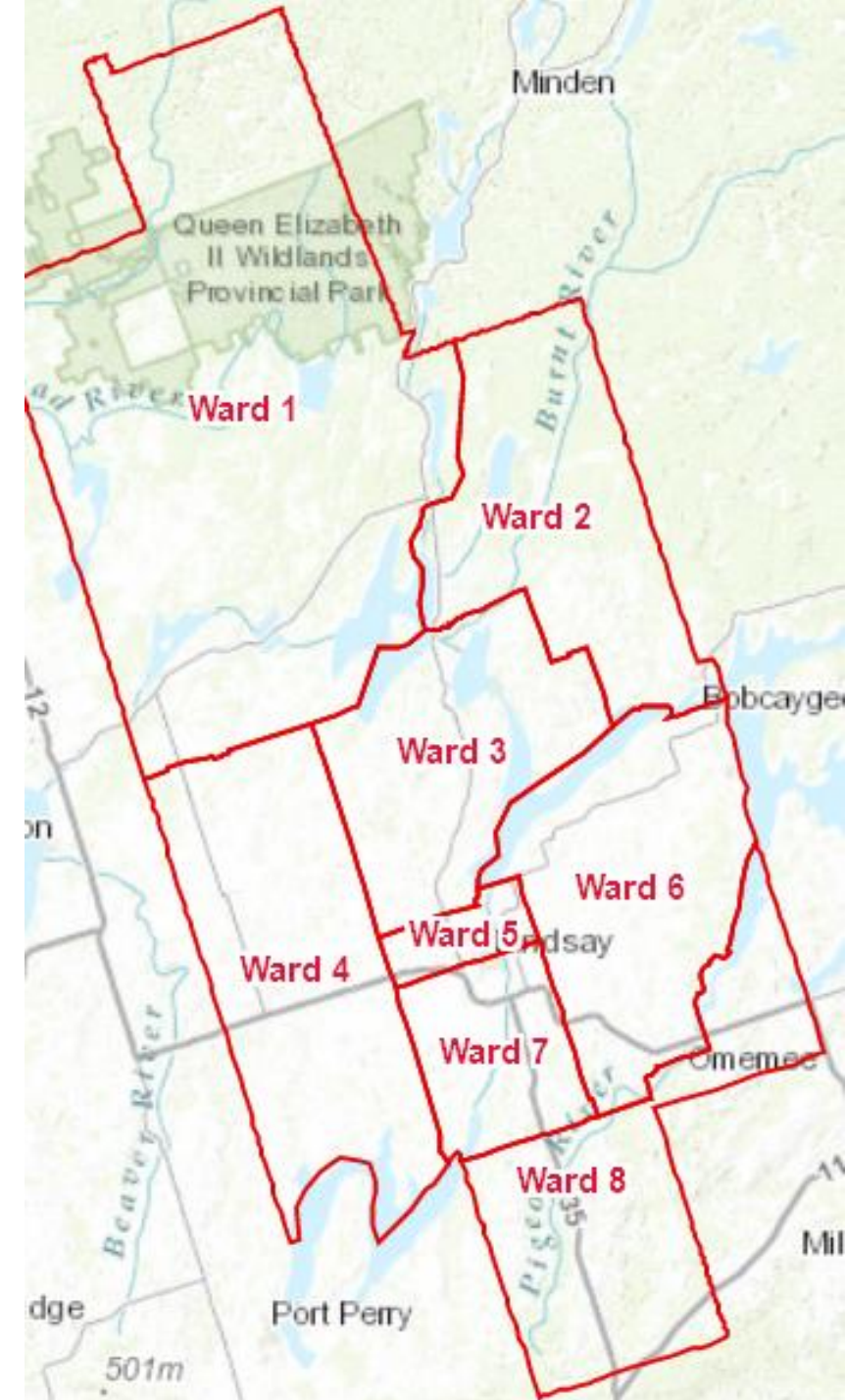
# Group Discussion

## CKL Wards

Limitations for Data Analysis:

- Challenging to perform spatial analysis
- Lots split in half, don't follow road centerlines
- Postal Codes do not align

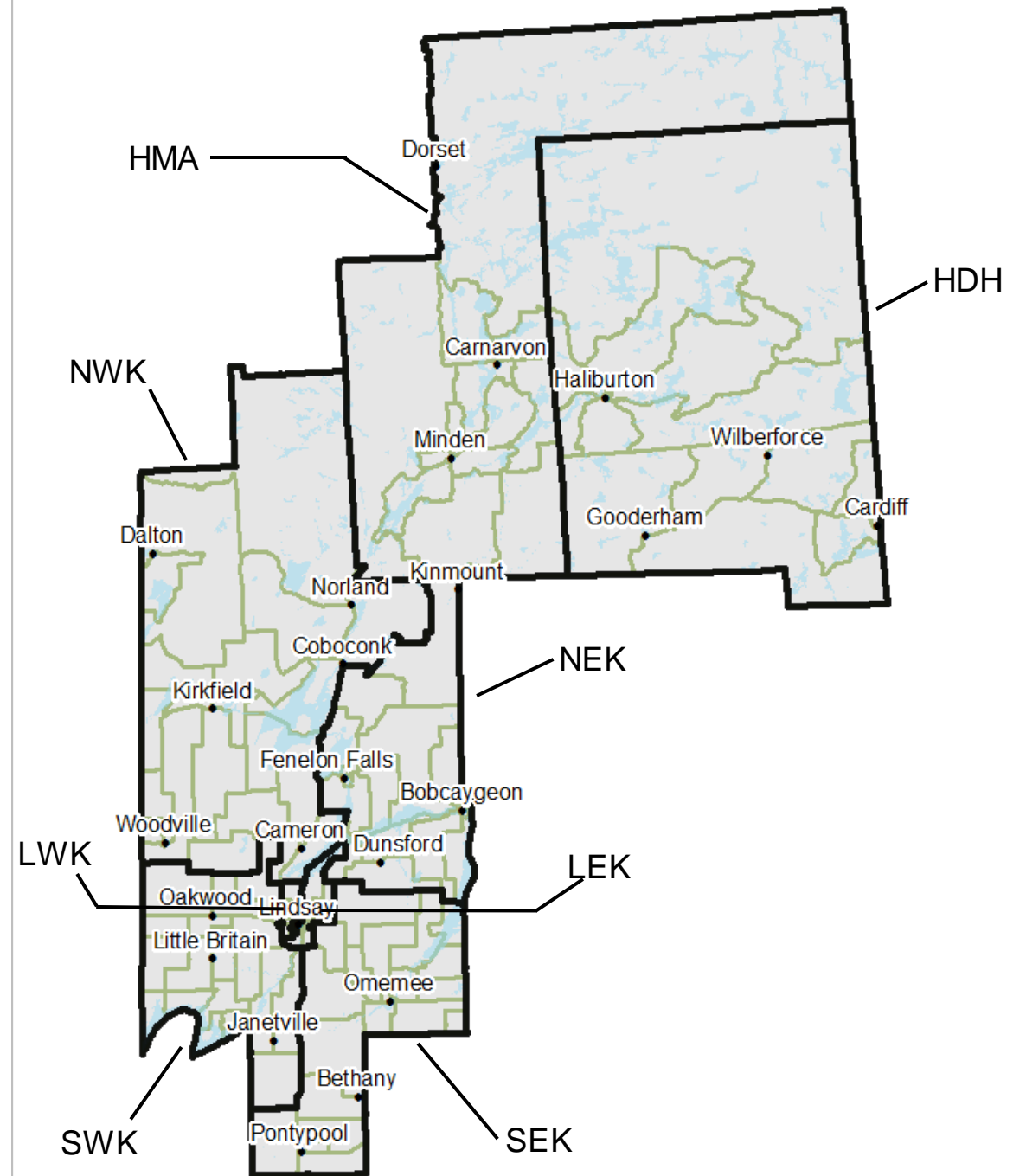
Up for review in 2027-2029



# Group Discussion

## Human Services Neighbourhoods

- 8 areas made up of Census Dissemination Areas
- Created to report Early Development Instrument (EDI) data
  - At least 100 responses per area
- Aligns with Census geography
  - DA's in CKL and Haliburton
  - ADA's in Haliburton
- Custom Geography through CDP
- Postal codes may not align accurately
- Do other organizations/departments use these boundaries?





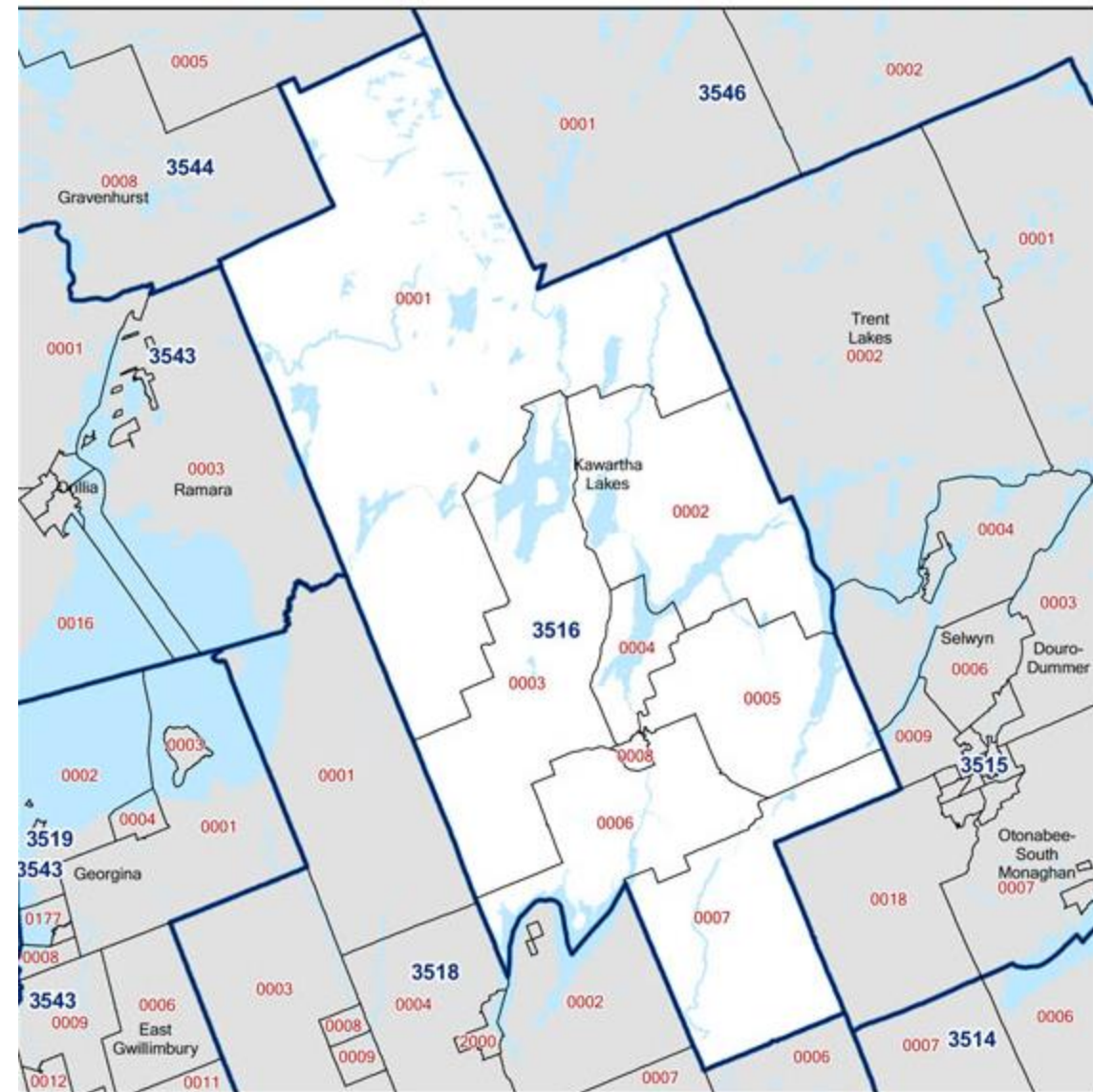
# Group Discussion

## Aggregate Dissemination Area (ADA)

- Created in 2016
- Population of 5,000 to 15,000 where possible
- 8 ADAs (CKL)
- 2 ADAs (Haliburton)

## Limitations/Challenges

- May not follow existing settlement boundaries (e.g. Omemee and Coboconk split in half)
- Postal codes may not align accurately



Locator map of ADAs in Kawartha Lakes (Census division)

Census division boundaries and geographic codes are in blue. Aggregate dissemination area codes are in red.

# Group Discussion

## Sub-municipal geographies


1. What level of sub-municipal geography is most preferred within your organization/department?
  - Wards (CKL)
  - 8 Human Services Neighbourhoods (CKL and Haliburton)
  - Aggregate Dissemination Areas (ADA)
  - Other
2. How does your organization/department assign data to the appropriate geography?
  - Street Address
  - Postal Code
  - Only receive data from Ministry/Province/Municipality
  - Other

# Community-Based Projects



Request for project proposals due

**November 30, 2023**



Would there be a project we would like to submit as a group?



## Next Meeting

**March 26, 2024 9:30 am to 11:00 am**

Send presentation and discussion suggestions to Rachel  
[rlewis@kawarthalakes.ca](mailto:rlewis@kawarthalakes.ca)